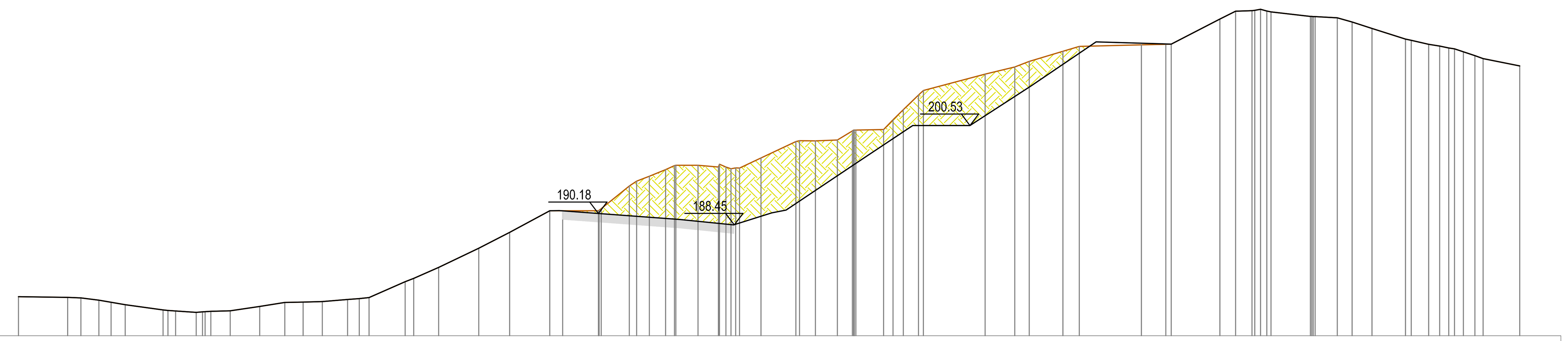

SCALA 1:500

QT.RIF. 175.000

QUOTE TERRENO	179.73 179.65 179.60 179.30 179.05 178.77 178.13 178.07 178.00 177.83 177.90 177.92 177.97 178.03 178.56 179.04 179.09 179.14 179.41 179.50 179.63 181.55 181.97 183.29 185.61 187.55 190.18 190.16 190.16 190.23 190.43 193.17 193.77 194.35 195.16 195.64 195.69 195.70 195.49 195.82 195.48 195.26 195.37 195.36 196.58 198.57 198.68 198.67 198.77 199.87 199.97 199.97 199.98 200.03 201.22 202.44 204.23 204.77 206.77 207.63 208.31 209.54 210.13 210.31 210.38 210.40 213.44 214.41 214.46 214.52 214.63 214.43 214.31 213.76 213.76 213.74 213.75 213.61 213.09 212.30 211.01 210.87 210.37 210.18 209.94 209.83 209.47 209.01 208.65 207.75
DIST.PARZIALI TERRENO	5.96 1.61 2.19 1.48 1.71 4.60 0.94 2.49 2.35 3.58 3.04 2.22 2.32 3.08 1.41 1.20 4.38 1.04 3.02 4.88 3.74 4.87 1.57 4.34 3.41 0.88 1.55 1.96 1.10 2.70 2.47 2.59 4.24 1.91 2.67 1.83 3.37 1.15 1.24 1.84 7.49 3.59 1.76 4.10 1.98 7.55 2.95 5.91 1.90 1.98 4.77 2.68 1.81 2.42 4.05 2.12 1.32 1.11 1.09 1.38 1.00 4.45
QUOTE PROGETTO	179.73 179.65 179.60 179.30 179.05 178.77 178.13 178.07 178.00 177.83 177.90 177.92 177.97 178.03 178.56 179.04 179.09 179.14 179.41 179.50 179.63 181.55 181.97 183.29 185.61 187.55 190.18 190.18 189.12 188.45 189.91 190.26 196.40 200.53 200.53 200.53 205.33 210.68 210.45 210.40 213.44 214.41 214.46 214.52 214.63 214.43 214.31 213.76 213.76 213.74 213.75 213.61 213.09 212.30 211.01 210.87 210.37 210.18 209.94 209.83 209.47 209.01 208.65 207.75
DIST.PARZIALI PROGETTO	5.96 1.61 2.19 1.48 1.71 4.60 0.94 2.49 2.35 3.58 3.04 2.22 2.32 3.08 1.41 1.20 4.38 1.04 3.02 4.88 3.74 4.87 1.14 14.62 6.54 4.63 1.75 9.15 6.20 4.34 2.61 7.40 7.89 7.91 1.21 5.91 1.90 1.98 4.77 2.68 1.81 2.42 4.05 2.12 1.32 1.11 1.09 1.38 1.00 4.45

SEZIONE N. 1

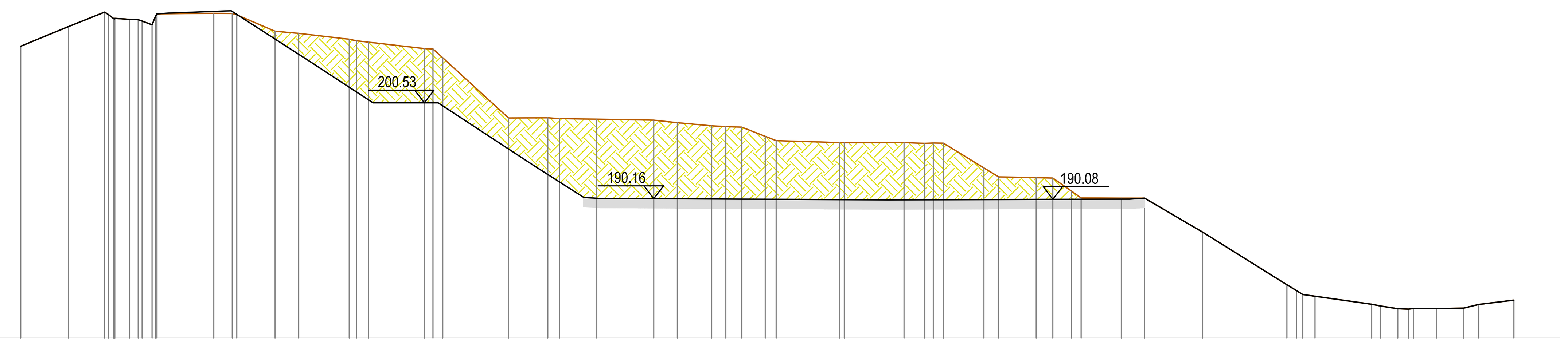

SCALA 1:500

QT.RIF. 175.000

QUOTE TERRENO	206.66 208.81 210.38 210.09 209.67 209.63 209.70 209.60 209.55 209.40 209.00 209.89 210.19 210.24 210.22 210.07 208.31 208.08 207.43 207.27 207.12 206.41 206.38 205.43 198.89 198.91 198.82 198.74 198.65 198.36 198.04 197.95 197.89 196.89 196.43 196.21 196.19 196.21 196.13 196.17 196.14 193.46 192.48 192.39 192.36 190.94 190.20 190.18 190.18 186.50 180.79 180.14 179.72 179.54 178.67 178.48 178.18 178.15 178.20 178.20 178.24 178.65 179.12
DIST.PARZIALI TERRENO	5.20 3.92 1.57 0.96 1.09 6.16 2.03 4.16 2.54 5.49 1.29 6.06 0.93 1.05 7.15 4.24 1.28 4.05 6.17 2.55 3.71 1.55 1.73 2.54 1.19 6.85 6.47 2.23 0.95 1.10 4.37 1.61 4.08 1.79 2.02 1.04 4.36 2.53 6.28 9.14 1.04 1.34 6.14 0.98 1.86 1.16 2.48 2.94 1.65 3.81
QUOTE PROGETTO	206.66 208.81 210.38 210.09 209.67 209.63 209.70 209.60 209.55 209.40 209.00 209.89 210.19 210.26 210.53 204.96 200.53 200.53 200.53 193.58 190.26 190.16 189.99 190.08 190.18 186.50 180.79 180.14 179.72 179.54 178.67 178.48 178.18 178.15 178.20 178.20 178.24 178.65 179.12
DIST.PARZIALI PROGETTO	5.20 3.92 1.57 0.96 1.09 1.27 6.79 8.63 6.75 5.62 1.42 10.60 5.21 1.50 31.46 26.20 1.64 6.28 9.14 1.04 1.34 6.14 0.98 1.86 1.16 2.48 2.94 1.65 3.81

SEZIONE N. 2

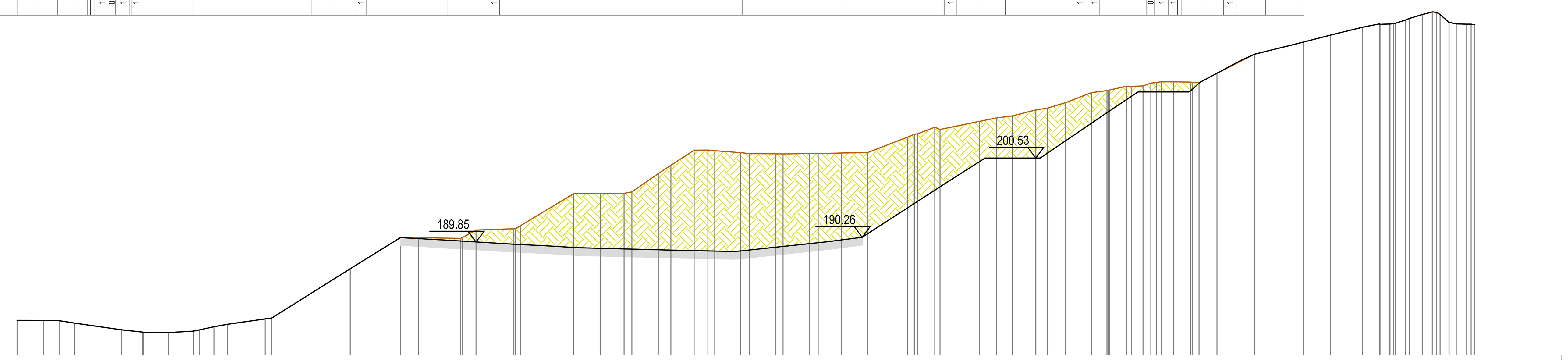

SCALA 1:500

QT.RIF. 175.000

QUOTE TERRENO	179.49 179.46 179.44 179.13 178.26 177.95 177.94 177.95 177.89 178.09 178.26 178.66 178.97 179.67 179.79 186.16 190.22 190.20 190.10 190.22 191.18 191.36 191.37 191.78 195.90 195.88 195.96 196.13 198.52 199.58 201.54 201.56 201.47 201.21 201.09 201.08 201.06 201.12 201.09 201.18 201.23 203.23 203.59 203.67 204.52 204.23 205.29 205.73 205.99 206.76 206.99 207.72 209.02 209.26 209.29 209.36 209.83 209.81 209.88 210.23 210.32 210.41 210.42 210.36 210.35 210.31 211.51 213.97 215.55 216.46 217.47 217.93 217.85 217.89 217.97 218.01 218.01 218.40 218.62 219.12 219.46 219.42 219.12 218.10 217.93 217.88 217.87 217.80
DIST.PARZIALI TERRENO	3.38 2.06 2.01 6.07 2.74 3.19 3.25 0.83 1.85 1.78 4.87 0.84 10.18 6.53 2.37 5.44 1.78 4.90 6.87 3.48 3.05 1.01 3.45 1.63 3.00 1.81 0.88 3.37 1.12 3.43 0.92 3.44 1.11 3.03 3.37 5.17 0.90 2.20 5.12 2.20 2.03 3.07 1.53 2.35 3.37 2.00 2.22 1.48 1.02 1.60 2.22 0.85 2.33 4.88 6.32 3.51 4.15 2.25 1.18 1.27 1.69 1.28 1.16 0.95 1.35
QUOTE PROGETTO	179.49 179.46 179.44 179.13 178.26 177.95 177.94 177.95 177.89 178.09 178.26 178.66 178.97 179.67 179.79 186.16 190.22 189.85 189.39 189.13 188.91 188.56 188.42 188.48 188.75 189.68 190.26 197.13 200.53 200.53 200.53 206.31 209.10 209.08 209.09 210.31 210.37 213.21 213.97 215.55 216.46 217.47 217.93 217.85 217.89 217.97 218.01 218.01 218.40 218.62 219.12 219.46 219.42 219.12 218.10 217.93 217.88 217.87 217.80
DIST.PARZIALI PROGETTO	3.38 2.06 2.01 6.07 2.74 3.19 3.25 0.83 1.85 1.78 4.87 0.84 10.18 6.53 6.40 7.72 5.05 3.75 13.18 7.07 0.97 2.50 8.79 4.45 10.61 5.32 3.75 3.40 8.52 4.15 5.53 1.03 1.09 5.33 1.70 6.32 3.51 4.15 2.25 1.18 1.27 1.69 1.28 1.16 0.95 1.35

SEZIONE N. 3

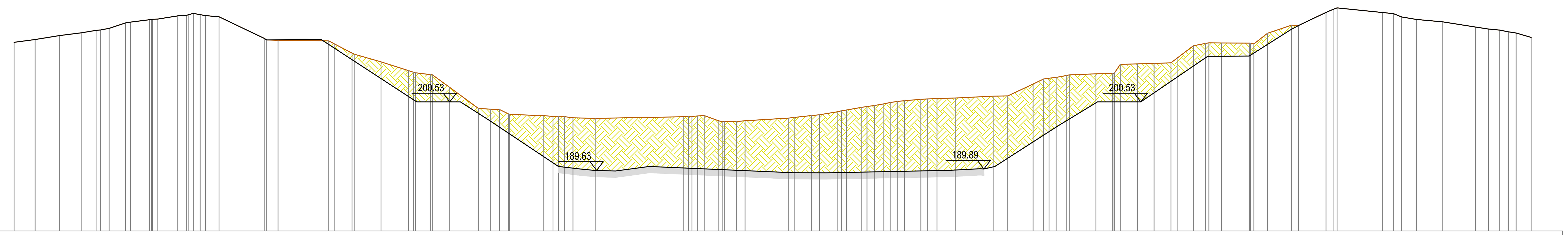

SCALA 1:500

QT.RIF. 180.000

QUOTE TERRENO	210.02 210.46 211.10 211.55 211.92 212.00 212.24 213.11 213.23 213.62 213.67 213.70 213.73 214.23 214.33 214.41 214.64 214.43 214.28 214.09 210.66 210.39 210.33 210.24 209.78 208.31 208.13 206.92 205.51 205.26 205.17 204.89 204.85 202.85 199.51 199.37 199.33 198.64 198.55 198.34 198.23 198.20 198.19 198.00 197.92 198.16 198.19 198.23 198.29 198.36 197.51 197.38 197.38 197.41 197.53 197.95 198.06 198.36 198.49 198.95 199.13 199.24 199.68 199.80 199.96 200.21 200.44 200.59 200.73 200.94 201.00 201.07 201.14 201.46 201.50 203.37 204.17 204.31 204.43 204.72 204.83 205.00 205.06 205.07 205.19 206.50 206.60 206.66 206.76 207.51 209.46 209.84 209.93 209.92 209.90 209.87 211.46 212.75 212.69 214.78 215.28 215.51 214.76 214.59 214.57 214.06 213.67 213.27 212.44 212.14 211.97 211.69 211.49 210.81
DIST.PARZIALI TERRENO	3.34 3.92 3.50 2.27 1.36 2.60 3.02 0.81 3.18 1.43 1.09 0.85 2.15 7.19 1.81 8.05 0.89 2.82 4.27 4.39 2.41 2.78 4.55 1.90 1.44 1.41 5.41 1.46 0.89 0.91 1.39 3.63 13.89 0.84 0.90 1.04 2.34 1.91 1.39 6.94 0.86 2.76 1.25 2.82 2.42 0.83 1.22 1.46 1.00 1.12 1.16 2.62 1.01 1.55 2.91 6.03 2.32 4.03 1.67 0.86 1.11 1.62 4.23 2.68 0.89 2.73 2.65 2.69 0.97 2.58 1.94 2.01 4.46 2.14 3.84 1.09 4.38 1.14 7.26 1.68 1.26 2.38 4.17 5.20 2.06 1.80 1.38 1.24 2.38
QUOTE PROGETTO	210.02 210.46 211.10 211.55 211.92 212.00 212.24 213.11 213.23 213.62 213.67 213.70 213.73 214.23 214.33 214.41 214.64 214.43 214.28 214.09 210.66 210.39 210.50 210.50 210.19 200.53 200.53 200.53 197.72 190.26 190.26 189.84 189.63 189.52 190.26 189.27 189.24 189.40 189.63 189.89 189.84 190.18 190.26 196.75 200.53 200.53 200.53 200.74 207.80 207.81 207.84 211.97 212.69 214.78 215.28 215.51 214.76 214.59 214.57 214.06 213.67 213.27 212.44 212.14 211.97 211.69 211.49 210.81
DIST.PARZIALI PROGETTO	3.34 3.92 3.50 2.27 1.36 2.60 3.02 0.81 3.18 1.43 1.09 0.85 2.15 7.19 7.90 14.79 6.27 4.39 11.21 3.44 2.36 3.23 5.39 22.79 5.24 8.51 11.21 4.86 1.48 10.10 6.22 6.76 10.31 1.54 5.07 6.49 1.33 4.38 1.14 7.26 1.68 1.26 2.38 4.17 5.20 2.06 1.80 1.38 1.24 2.38

SEZIONE N. 4

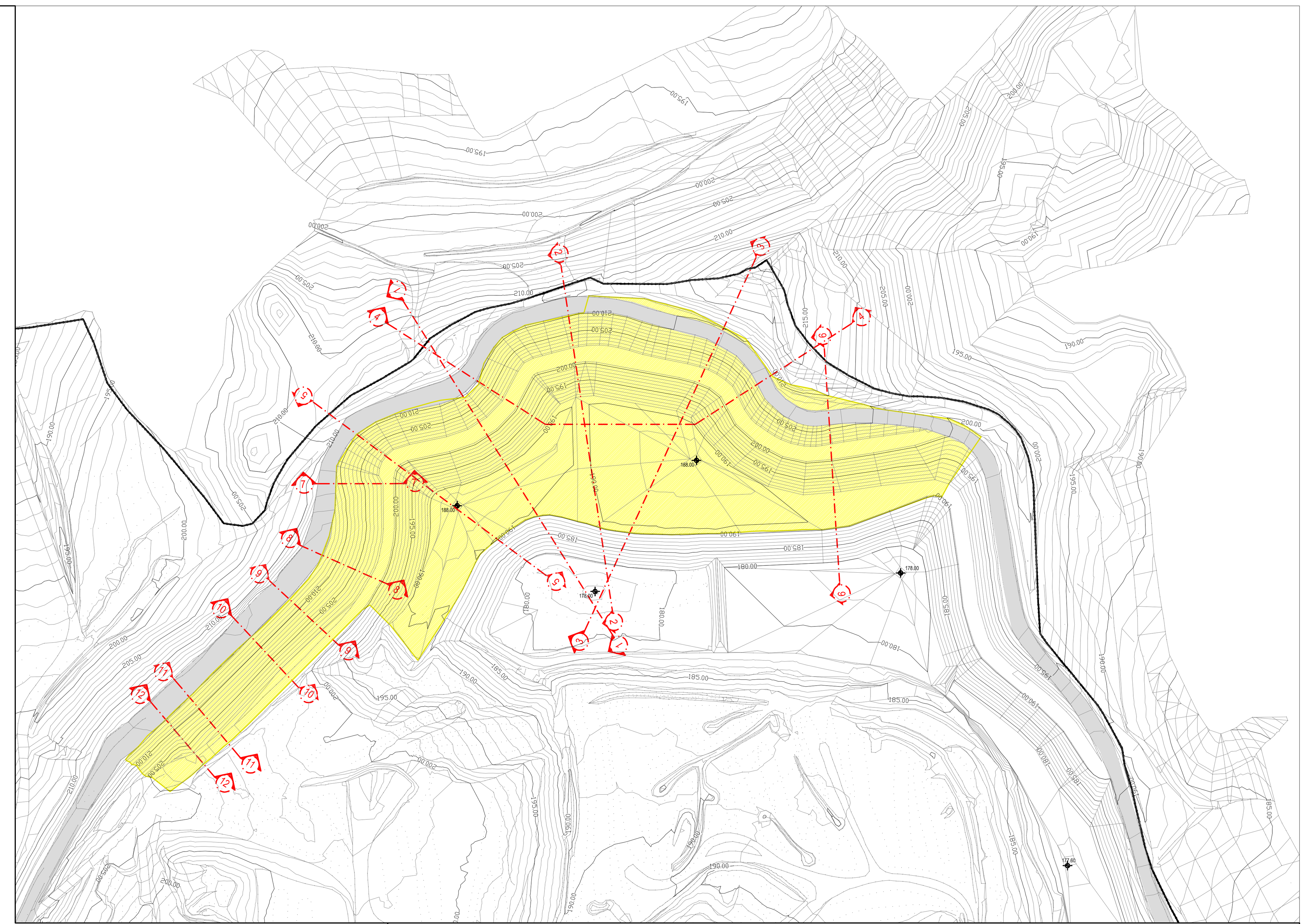

LEGENDA

Barriera di confinamento di fondo strato minerale (spessore 1.00 ml.)

Area di scavo

Centro Servizi Ambiente Impianti S.p.a.
Via Lungarno 123 Terranuova Bracciolini
Arezzo

AMPLIAMENTO DELLA DISCARICA PER RIFIUTI NON PERICOLOSI DI CASA ROTA

Progetto Esecutivo
delle opere di terza fase e di completamento della prima fase di capping

Stingea studio associato
Viale dei Mille 43
50131 Firenze
e-mail: mail@stingea.it
web: http://www.stingea.it

Elaborato	Oggetto	Scala
4.2.C.4a	Sezioni degli scavi di terza fase dalla 1 alla 4	1:500 1:2.000
		Gennaio 2016
		Formato: ISO A1

REVISIONE	DATA	DESCRIZIONE	COMPILATO	VERIFICATO	APPROVATO
0	28/01/2016	EMISSIONE	C.R.	F.L.	A.D.M.

CODIFICA: CS-CR-PE-GEN-16 | FILE: 4.2.C.4- Sezioni degli scavi di terza fase.dwg